

3.8(ii) Usage of Computer hardware : All 14 computers were used in the institution. One in Principal room , 4 in clerical room and one laptop in Botany lab and other 8 computer were used in computer lab by student and teachers.

201

PRINCIPAL OFFICE



GPS Map Camera


Mandi, Himachal Pradesh, India 

Kohni Bridge, Sh 19, Himachal Pradesh 175033, India,

Mandi, Himachal Pradesh 175033, India

Lat 31.562998° Long 76.750546°

Thursday, 27/11/2025 10:55 AM GMT +05:30



Google



Scanned with OKEN Scanner

206

COMPUTER LAB



GPS Map Camera


Mandi, Himachal Pradesh, India 

Kohni Bridge, Sh 19, Himachal Pradesh 175033, India,

Mandi, Himachal Pradesh 175033, India

Lat 31.562997° Long 76.750541°

Thursday, 27/11/2025 10:56 AM GMT +05:30



Scanned with OKEN Scanner

SUPDT. OFFICE

SANTOSH KUMAR
Supdt. Gr.-II



 **GPS Map Camera**


Mandi, Himachal Pradesh, India 

Kohni Bridge, Sh 19, Himachal Pradesh 175033, India,

Mandi, Himachal Pradesh 175033, India

Lat 31.562998° Long 76.750547°

Thursday, 27/11/2025 10:55 AM GMT +05:30



Google



Scanned with OKEN Scanner

202

OFFICE



GPS Map Camera


Mandi, Himachal Pradesh, India 

Kohni Bridge, Sh 19, Himachal Pradesh 175033, India,

Mandi, Himachal Pradesh 175033, India

Lat 31.562997° Long 76.750547°

Thursday, 27/11/2025 10:55 AM GMT +05:30



Google



Scanned with OKEN Scanner